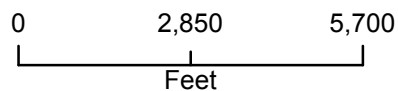


Lancaster County Voting Districts

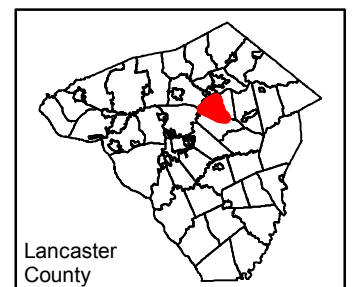
DIST # - DIST NAME - MUNI:
4401 - EARLVILLE - WEST EARL TOWNSHIP

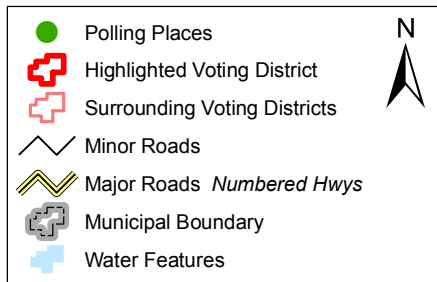
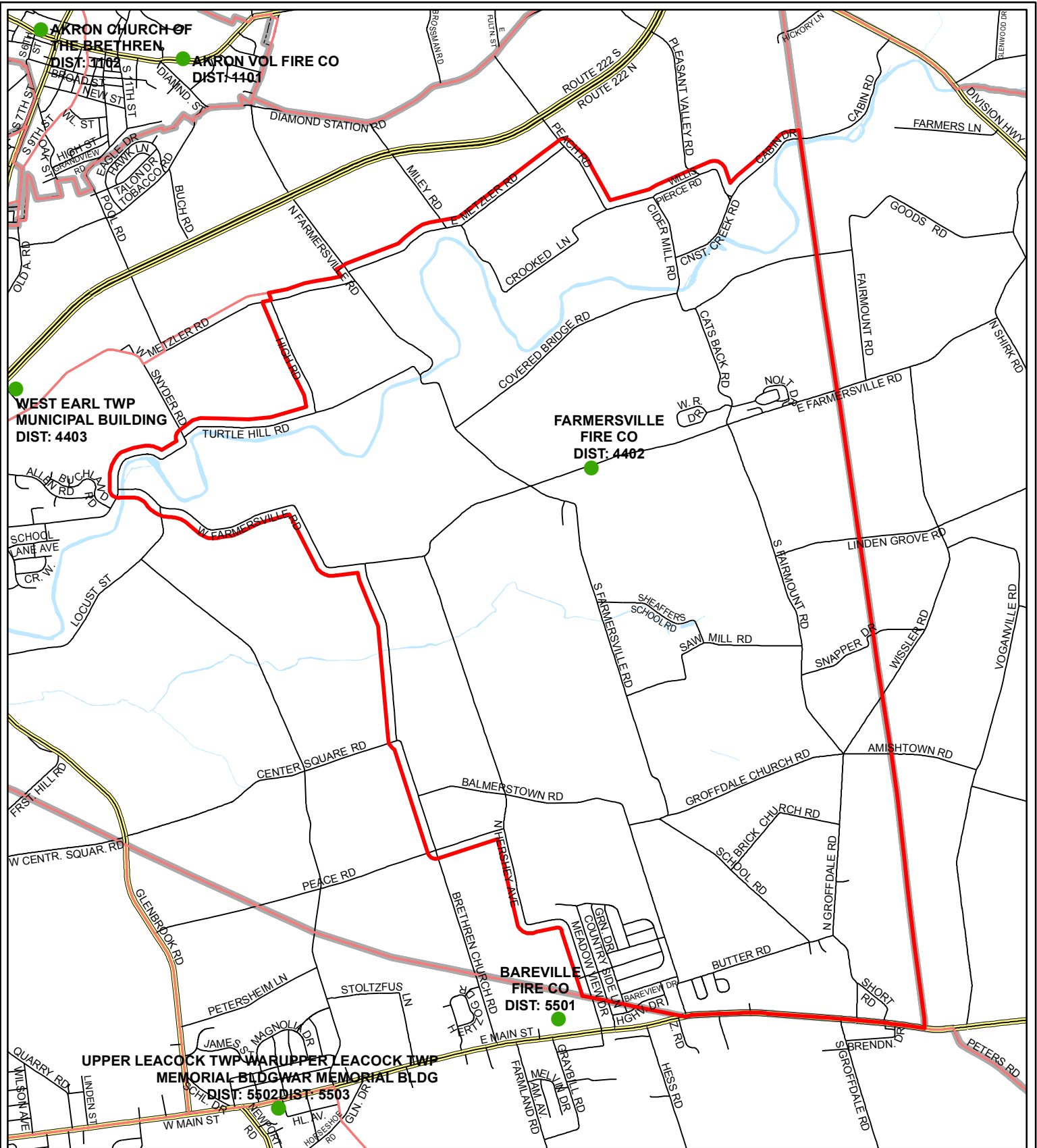


Source: Lancaster County GIS, Copyright (c) 2014.
This map is to be used for reference or illustrative purposes only.
This map is not a legally recorded plan, survey, or engineering
schematic and it is not intended to be used as such.

Date: 1/29/2014
Created By: grillo

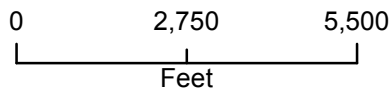
For complete disclaimer see
<http://www.co.lancaster.pa.us/gisdisclaimer>





Lancaster County Voting Districts

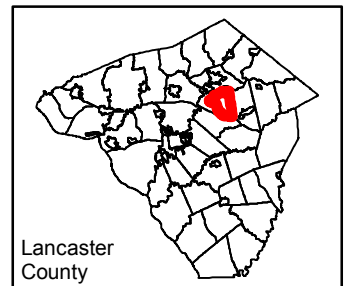
DIST # - DIST NAME - MUNI:
4402 - FARMERSVILLE - WEST EARL TOWNSHIP

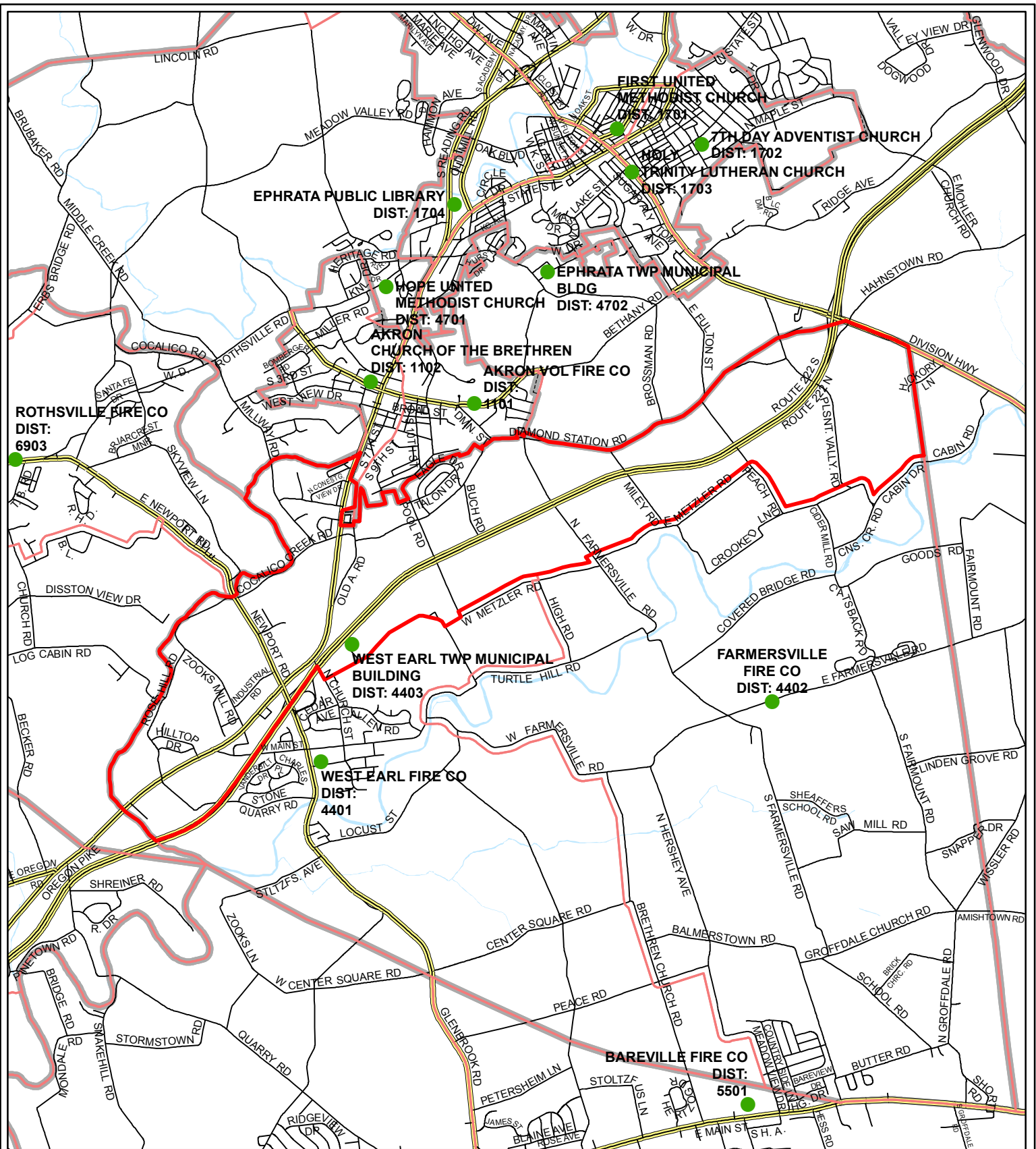


Source: Lancaster County GIS, Copyright (c) 2014.
This map is to be used for reference or illustrative purposes only.
This map is not a legally recorded plan, survey, or engineering
schematic and it is not intended to be used as such.

Date: 1/29/2014
Created By: grillo

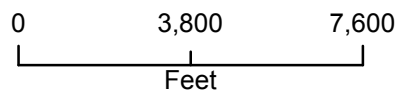
For complete disclaimer see
<http://www.co.lancaster.pa.us/gisdisclaimer>





Lancaster County Voting Districts

DIST # - DIST NAME - MUNI:
4403 - WEST EARL NORTH - WEST EARL TOWNSHIP



Source: Lancaster County GIS, Copyright (c) 2014.
This map is to be used for reference or illustrative purposes only.
This map is not a legally recorded plan, survey, or engineering
schematic and it is not intended to be used as such.

Date: 1/29/2014
Created By: grillo

For complete disclaimer see
<http://www.co.lancaster.pa.us/gisdisclaimer>

